

RINCULLIA  
Rincullia

- LEGEND:
- AGRICULTURAL
  - RESIDENTIAL
  - PUBLIC/COMMUNITY
  - COMMERCIAL
  - 300m BAND
  - TOWNLAND BOUNDARY
  - CPO LINE

NOTE:

The design has been developed to a stage to permit a fully informed Environmental Impact Assessment to be carried out on the proposed road development. Modifications may be made to avail of opportunities to improve the design at the detailed design stage in light of experience on the ground or other innovations, provided this has no significant adverse environmental impacts over and above those considered in the current Environmental Impact Assessment



Tionscadal Éireann  
Project Ireland  
2040



An Roinn Iompair  
Turasóireachta agus Spóirt  
Department of Transport,  
Tourism and Sport



TII  
Bonneagar Iompair Éireann  
Transport Infrastructure Ireland



Comhairle Cathrach  
& Contae Luimnigh  
Limerick City  
& County Council



Roughan & O'Donovan-AECOM  
Alliance

Arena House, Arena Road,  
Sandyford, Dublin 18.  
Tel : +353 (1) 2940800  
Fax : +353 (1) 2940820  
e-mail : info@rod.ie  
Website : www.rod.ie  
www.aecom.com

Project

Foynes to Limerick Road  
(including Adare Bypass)

Environmental Impact  
Assessment Report

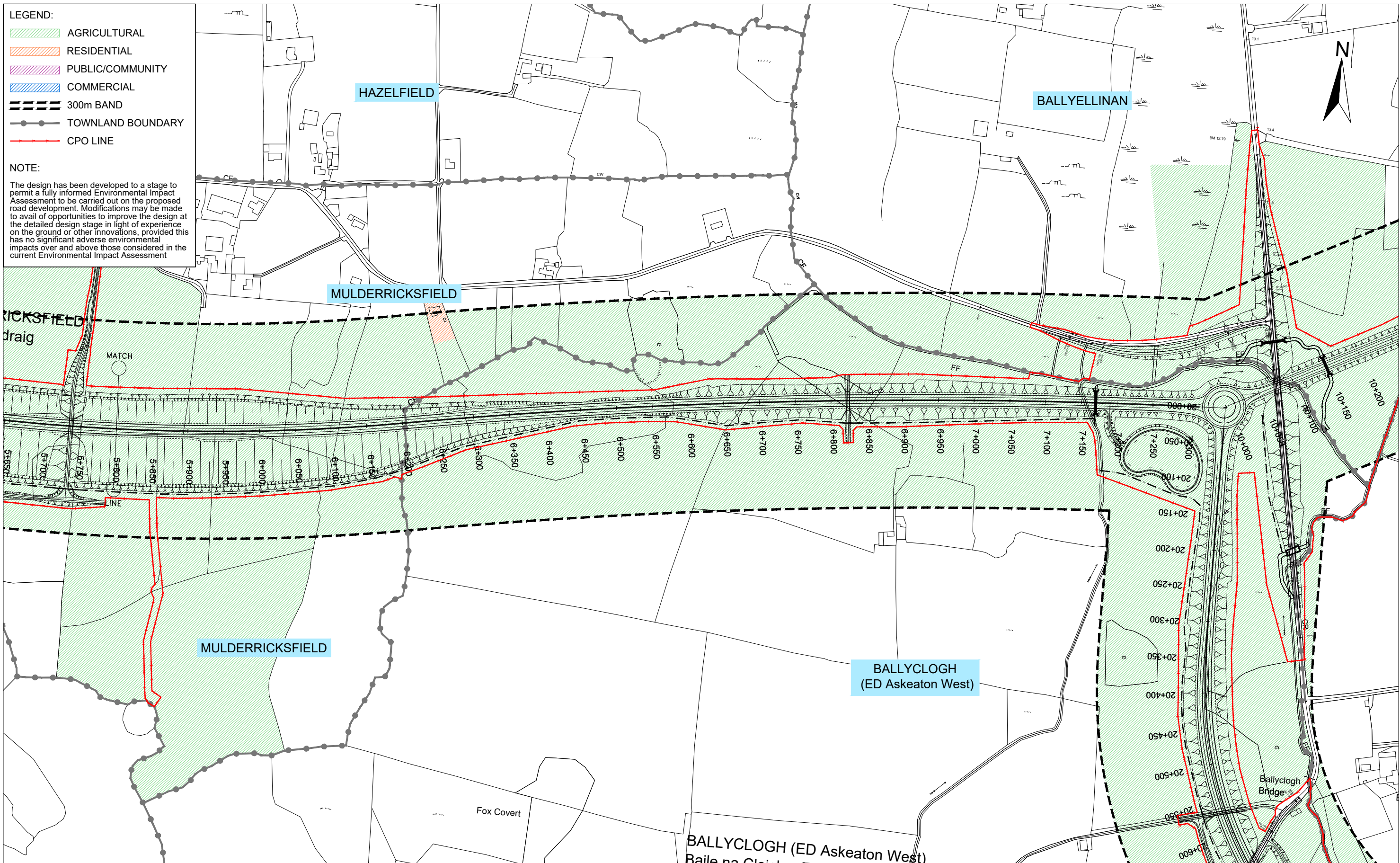
Drawing Title:

LAND USE  
SECTION A  
SHEET 3 OF 4

Designed: PM/GR	File:	Status: E.I.A.R.
Drawn: LA	Job No: 14.131	
Checked: GR	Scale: 1:5000 (@ A3)	Drawing No: Fig 16.3
Approved: SMG	Date: December 2019	Rev: -

DO NOT SCALE USE FIGURED DIMENSIONS ONLY

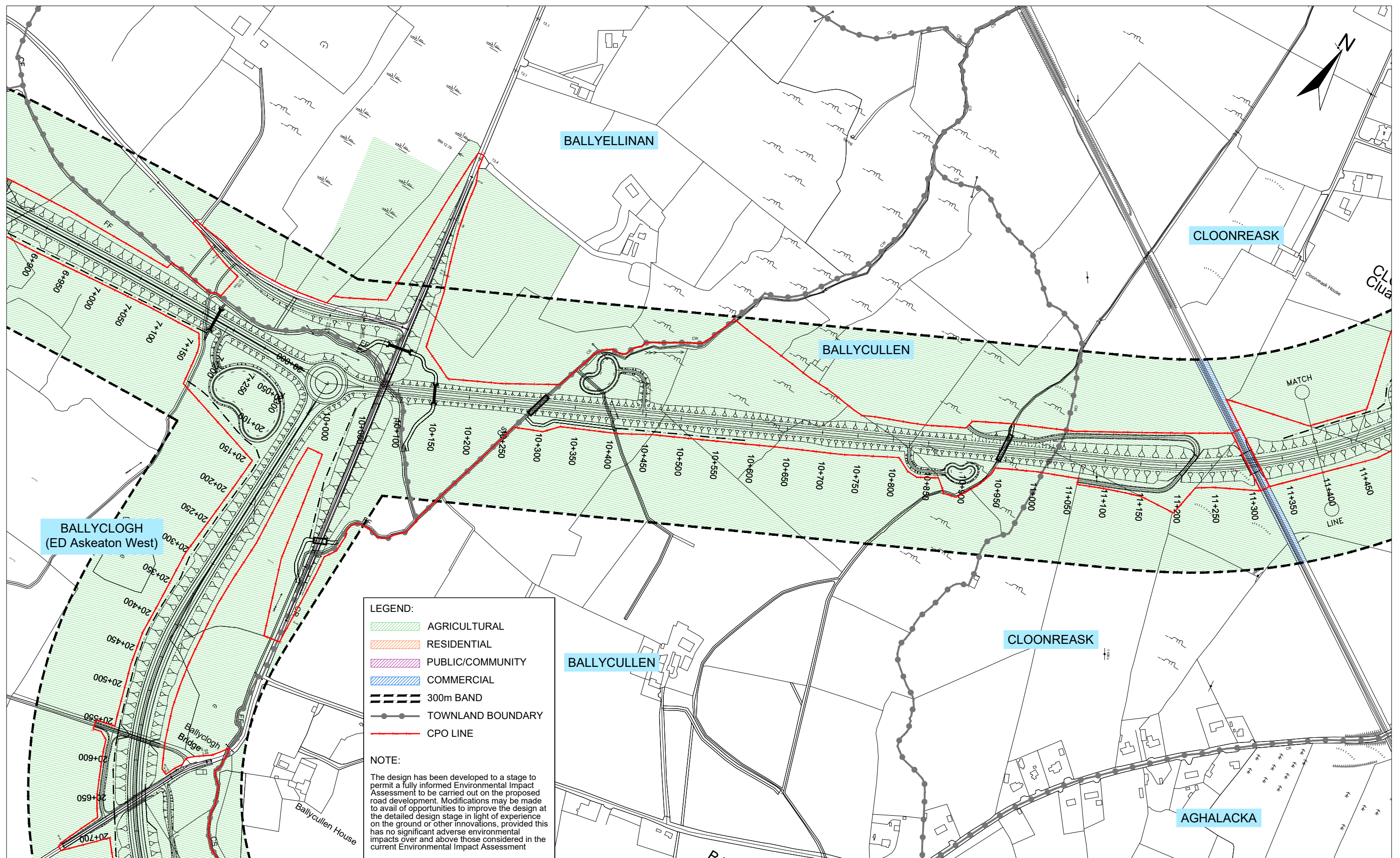




   	 <p>Arena House, Arena Road, Sandyford, Dublin 18. Tel : +353 (1) 2940800 Fax : +353 (1) 2940820 e-mail : info@rod.ie Website : www.rod.ie www.aecom.com</p>	<p>Project</p> <p><b>Foynes to Limerick Road (including Adare Bypass)</b></p> <p><b>Environmental Impact Assessment Report</b></p>	<p>Drawing Title:</p> <p><b>LAND USE SECTION A SHEET 4 OF 4</b></p> <table><tr><td>Designed: PM/GR</td><td>File:</td><td>Status: E.I.A.R.</td></tr><tr><td>Drawn: LA</td><td>Job No: 14.131</td><td></td></tr><tr><td>Checked: GR</td><td>Scale: 1:5000 (@ A3)</td><td>Drawing No: Fig 16.4</td></tr><tr><td>Approved: SMG</td><td>Date: December 2019</td><td>Rev: -</td></tr></table>	Designed: PM/GR	File:	Status: E.I.A.R.	Drawn: LA	Job No: 14.131		Checked: GR	Scale: 1:5000 (@ A3)	Drawing No: Fig 16.4	Approved: SMG	Date: December 2019	Rev: -
Designed: PM/GR	File:	Status: E.I.A.R.													
Drawn: LA	Job No: 14.131														
Checked: GR	Scale: 1:5000 (@ A3)	Drawing No: Fig 16.4													
Approved: SMG	Date: December 2019	Rev: -													

DO NOT SCALE USE FIGURED DIMENSIONS ONLY



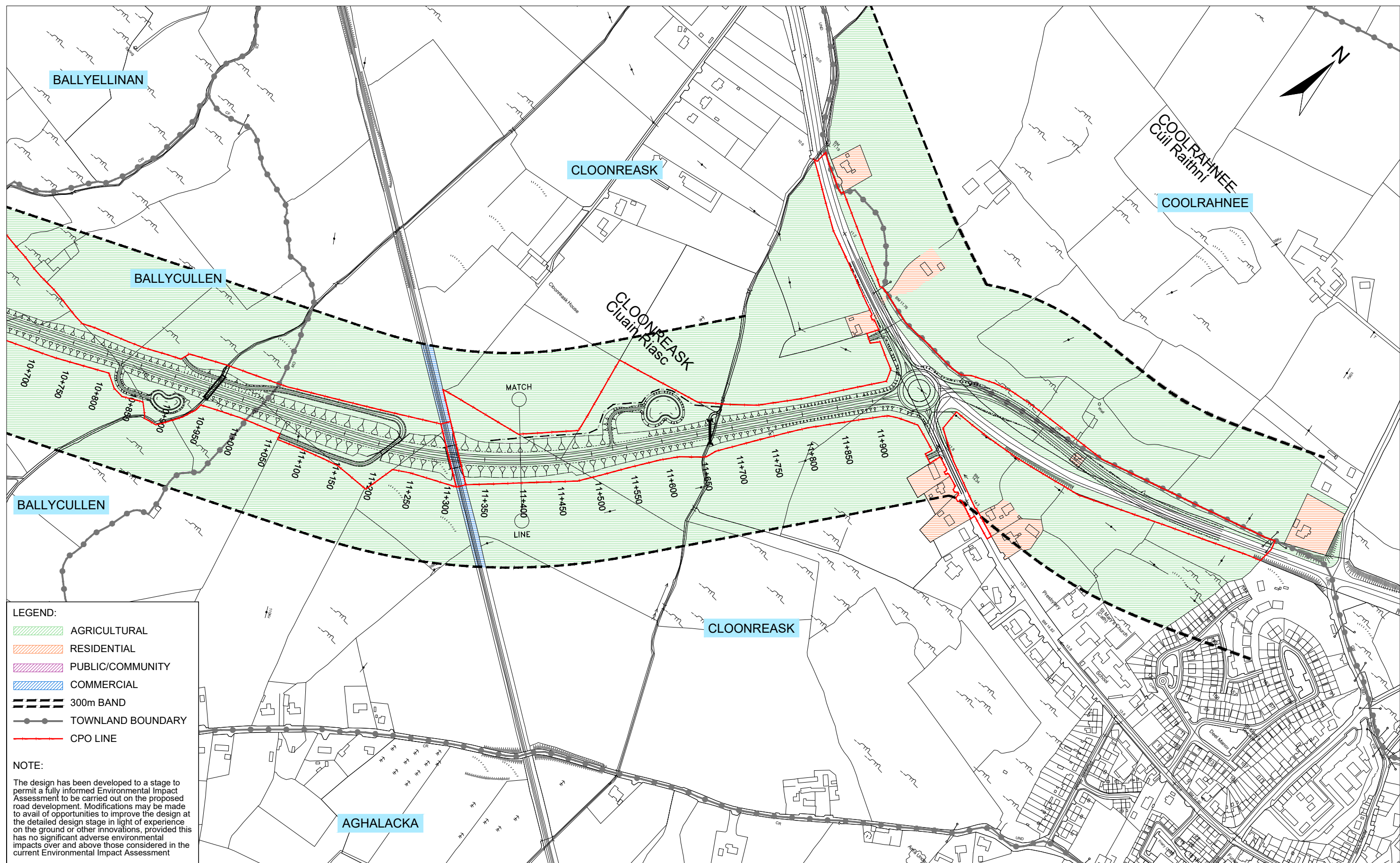


Ordnance Survey Ireland Licence No. 2019/09/CCMA/Limerick City & County Council.  
© Ordnance Survey Ireland and Government of Ireland.

<p>Department of Transport, Tourism and Sport</p>		<p>Bonneagar Iompair Éireann Transport Infrastructure Ireland</p>		<p>Limerick City &amp; County Council</p>		<p>Arena House, Arena Road, Sandyford, Dublin 18. Tel : +353 (1) 2940800 Fax : +353 (1) 2940820 e-mail : info@rod.ie Website : www.rod.ie www.aecom.com</p>		<p>Environmental Impact Assessment Report</p>		<p>Design: PM/GR Drawn: LA Checked: GR Approved: SMG</p>		<p>File: 14.131 Job No: 14.131 Scale: 1:5000 (@ A3) Date: December 2019</p>		<p>Status: E.I.A.R. Drawing No: Fig 16.5 Rev: -</p>	

DO NOT SCALE USE FIGURED DIMENSIONS ONLY







Tionscadal Éireann  
Project Ireland  
2040



An Roinn Iompair  
Turasóireachta agus Spóirt  
Department of Transport,  
Tourism and Sport



TIIV  
Bonneagar Iompair Éireann  
Transport Infrastructure Ireland



Comhairle Cathrach  
& Contae Luimnigh  
Limerick City  
& County Council



Roughan & O'Donovan-AECOM  
Alliance  
Arena House, Arena Road,  
Sandyford, Dublin 18.  
Tel : +353 (1) 2940800  
Fax : +353 (1) 2940820  
e-mail : info@rod.ie  
Website : www.rod.ie  
www.aecom.com

Project

Foynes to Limerick Road  
(including Adare Bypass)

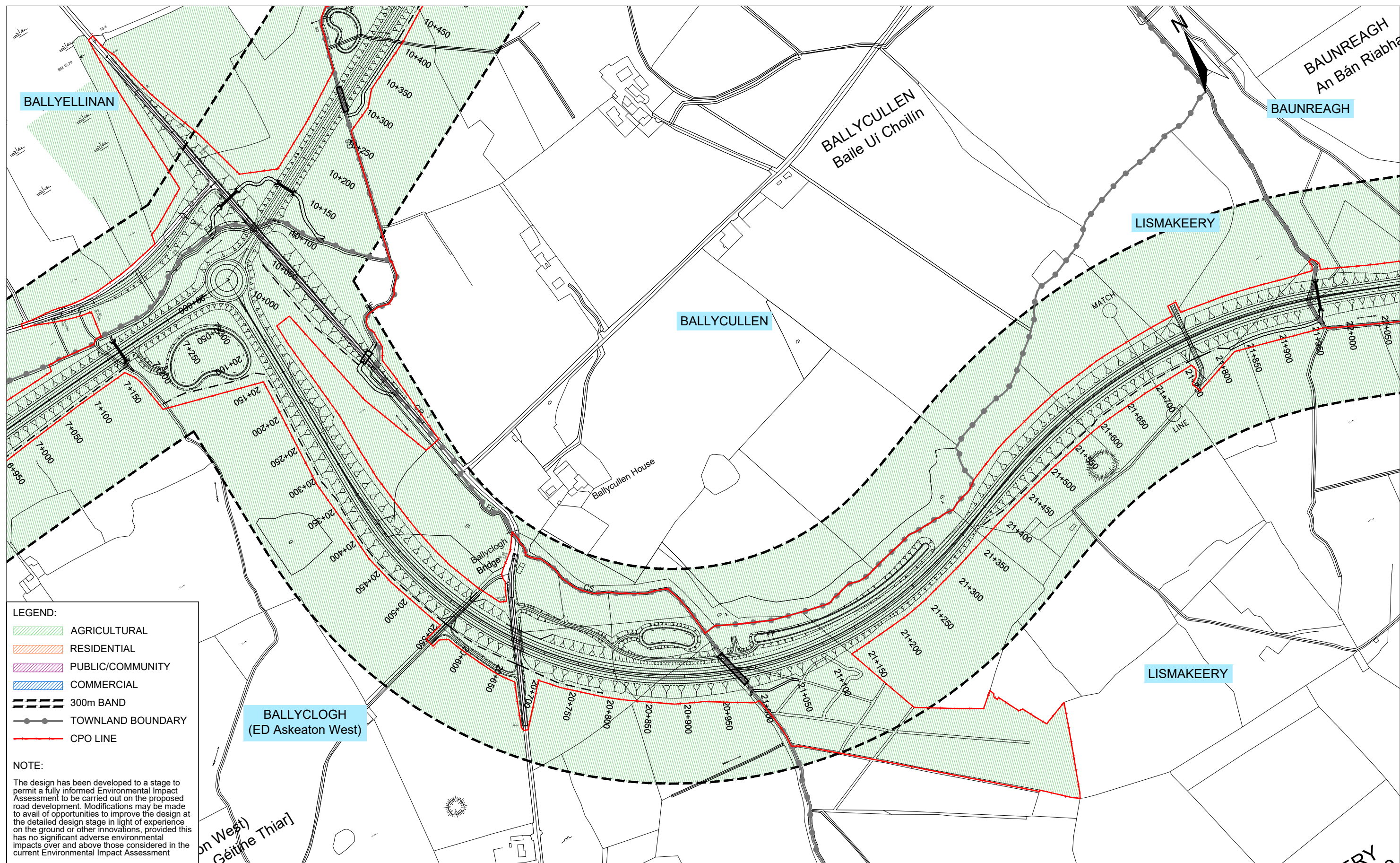
Environmental Impact  
Assessment Report

Drawing Title:

LAND USE  
SECTION B  
SHEET 2 OF 2

Designed: PM/GR	File:	Status: E.I.A.R.
Drawn: LA	Job No: 14.131	
Checked: GR	Scale: 1:5000 (@ A3)	Drawing No: Fig 16.6
Approved: SMG	Date: December 2019	Rev: -





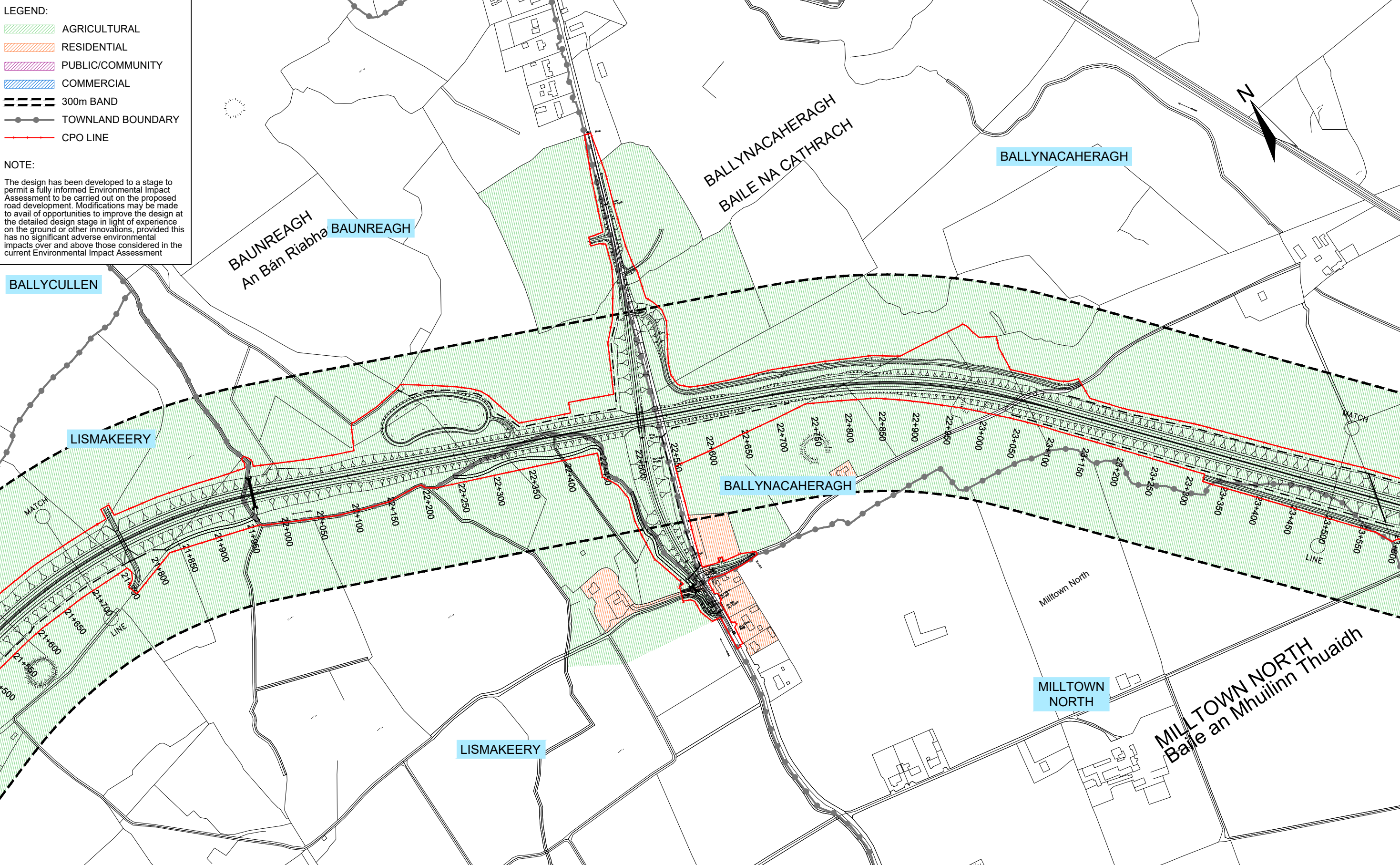


LEGEND:

- AGRICULTURAL
- RESIDENTIAL
- PUBLIC/COMMUNITY
- COMMERCIAL
- 300m BAND
- TOWNLAND BOUNDARY
- CPO LINE

NOTE:

The design has been developed to a stage to permit a fully informed Environmental Impact Assessment to be carried out on the proposed road development. Modifications may be made to avail of opportunities to improve the design at the detailed design stage in light of experience on the ground or other innovations, provided this has no significant adverse environmental impacts over and above those considered in the current Environmental Impact Assessment



Ordnance Survey Ireland Licence No. 2019/09/CCMA/Limerick City & County Council.  
© Ordnance Survey Ireland and Government of Ireland.

Arena House, Arena Road,  
Sandyford, Dublin 18.  
Tel : +353 (1) 2940800  
Fax : +353 (1) 2940820  
e-mail : info@rod.ie  
Website : www.rod.ie  
www.aecom.com

Project

**Foynes to Limerick Road  
(including Adare Bypass)**

**Environmental Impact  
Assessment Report**

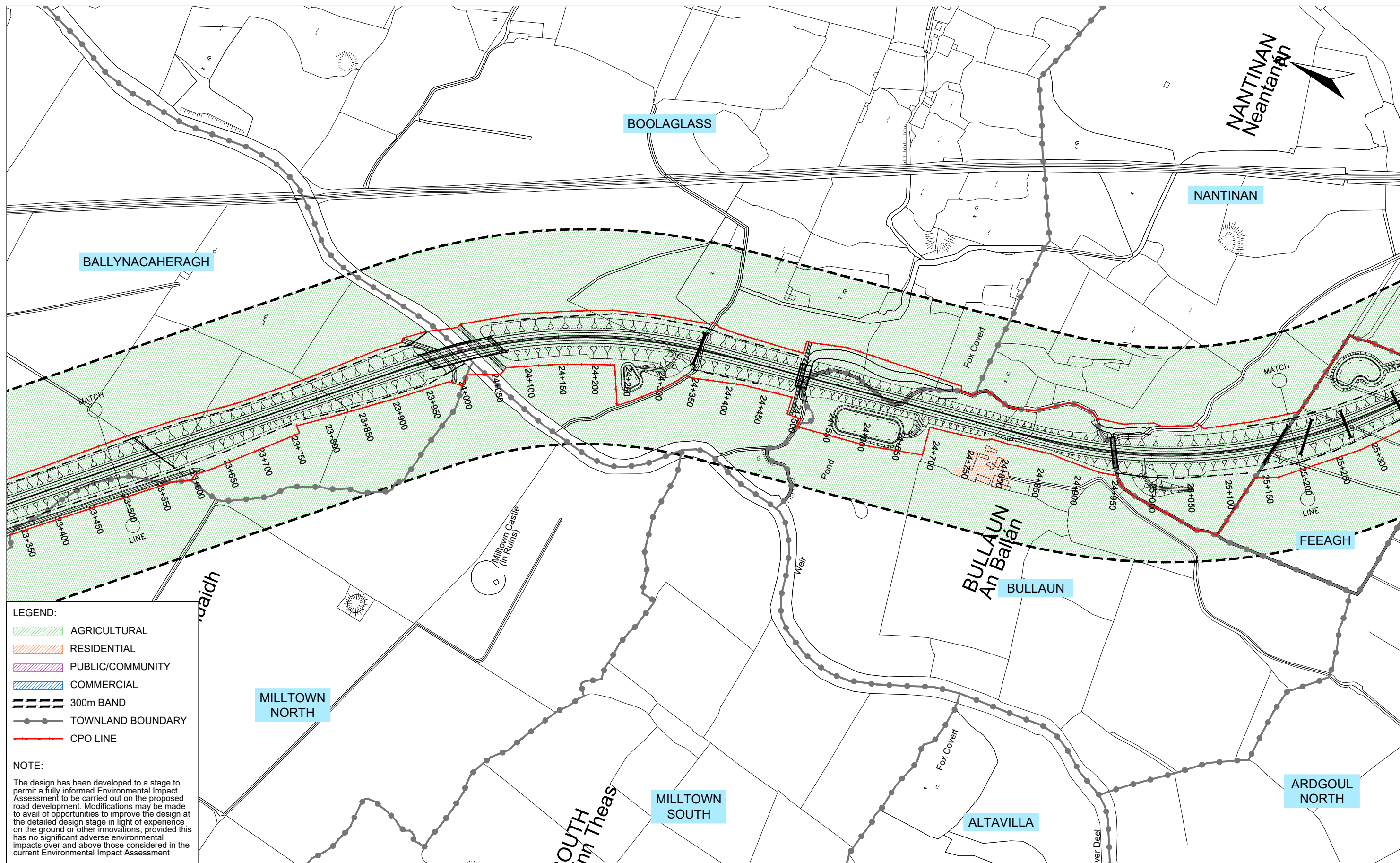
Drawing Title:

**LAND USE  
SECTION C  
SHEET 2 OF 6**

Designed: PM/GR	File:	Status: E.I.A.R.
Drawn: LA	Job No: 14.131	
Checked: GR	Scale: 1:5000 (@ A3)	Drawing No: Fig 16.8
Approved: SMG	Date: December 2019	Rev: -

DO NOT SCALE USE FIGURED DIMENSIONS ONLY



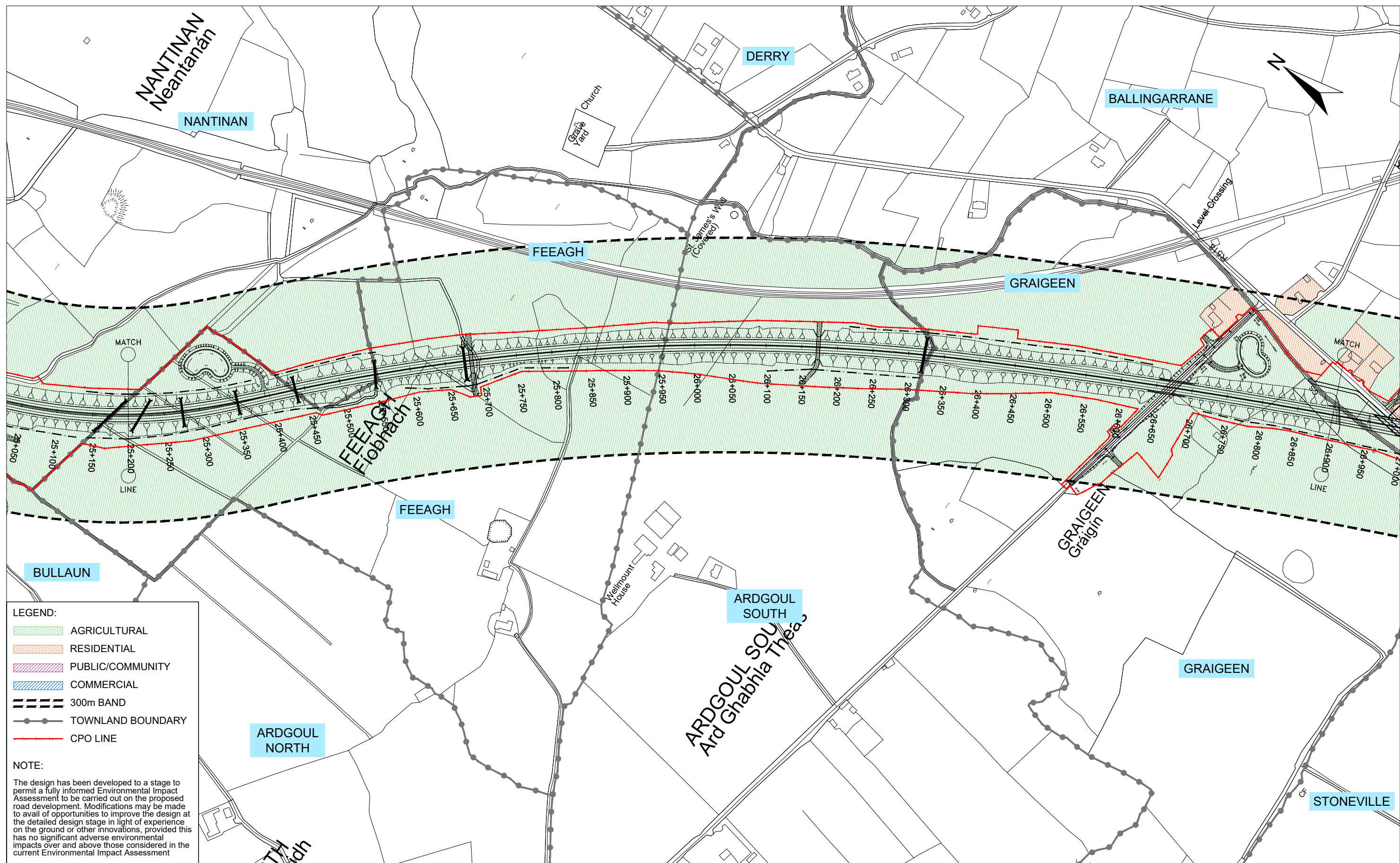


Ordnance Survey Ireland Licence No. 2019/09/CCMA/Limerick City & County Council.  
© Ordnance Survey Ireland and Government of Ireland.

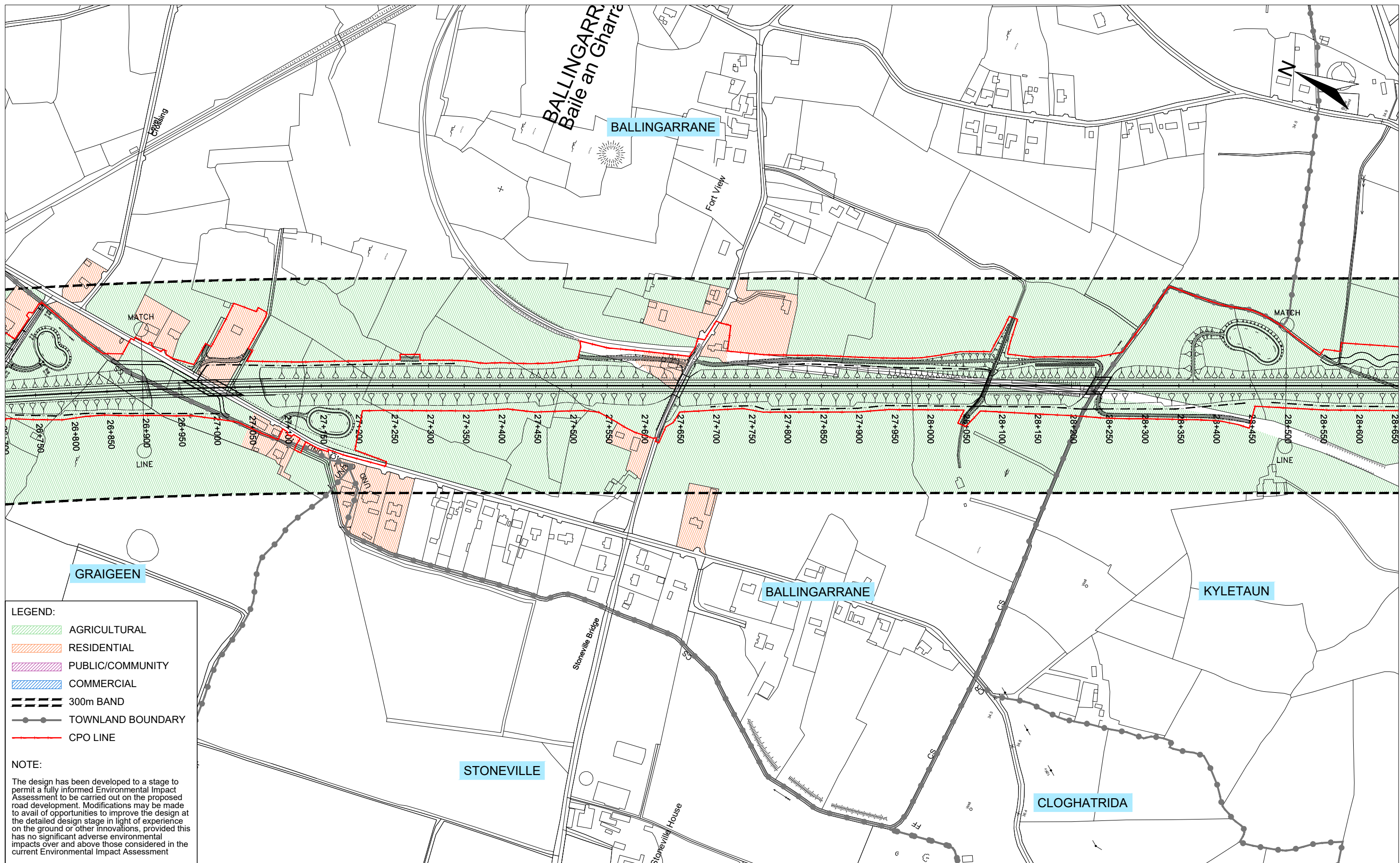
   		 <p>Arena House, Arena Road, Sandyford, Dublin 18. Tel : +353 (1) 2940800 Fax : +353 (1) 2940820 e-mail : info@rod.ie Website : www.rod.ie www.aecom.com</p>		<p>Project</p> <p><b>Foynes to Limerick Road (including Adare Bypass)</b></p> <p><b>Environmental Impact Assessment Report</b></p>		<p>Drawing Title:</p> <p><b>LAND USE SECTION C SHEET 3 OF 6</b></p> <table border="1"><tr><td>Designed: PM/GR</td><td>File:</td><td>Status: E.I.A.R.</td></tr><tr><td>Drawn: LA</td><td>Job No: 14.131</td><td></td></tr><tr><td>Checked: GR</td><td>Scale: 1:5000 (@ A3)</td><td>Drawing No: Fig 16.9</td></tr><tr><td>Approved: SMG</td><td>Date: December 2019</td><td>Rev: -</td></tr></table>				Designed: PM/GR	File:	Status: E.I.A.R.	Drawn: LA	Job No: 14.131		Checked: GR	Scale: 1:5000 (@ A3)	Drawing No: Fig 16.9	Approved: SMG	Date: December 2019	Rev: -
Designed: PM/GR	File:	Status: E.I.A.R.																			
Drawn: LA	Job No: 14.131																				
Checked: GR	Scale: 1:5000 (@ A3)	Drawing No: Fig 16.9																			
Approved: SMG	Date: December 2019	Rev: -																			

DO NOT SCALE USE FIGURED DIMENSIONS ONLY







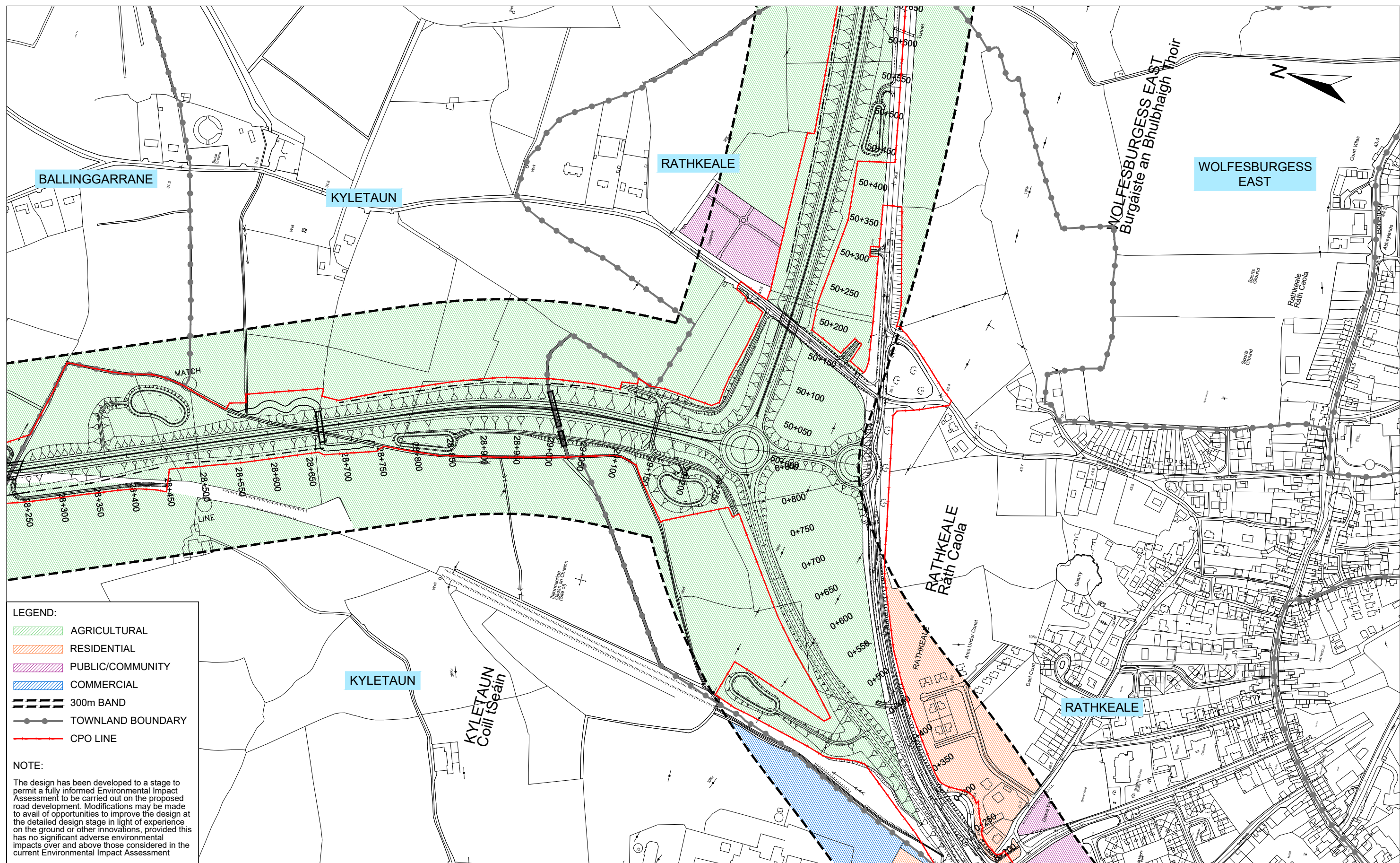


Ordnance Survey Ireland Licence No. 2019/09/CCMA/Limerick City & County Council.  
© Ordnance Survey Ireland and Government of Ireland.

			<p>Arena House, Arena Road, Sandyford, Dublin 18. Tel : +353 (1) 2940800 Fax : +353 (1) 2940820 e-mail : info@rod.ie Website : www.rod.ie www.aecom.com</p>	<p>Project</p> <p><b>Foynes to Limerick Road (including Adare Bypass)</b></p>	<p>Drawing Title:</p> <p><b>LAND USE SECTION C SHEET 5 OF 6</b></p>								
				<p><b>Environmental Impact Assessment Report</b></p>	<table border="1"><tr><td>Designed: PM/GR</td><td>File:</td><td>Status:</td></tr><tr><td>Drawn: LA</td><td>Job No: 14.131</td><td>E.I.A.R.</td></tr><tr><td>Checked: GR</td><td>Scale: 1:5000 (@ A3)</td><td>Drawing No: Fig 16.11</td></tr><tr><td>Approved: SMG</td><td>Date: December 2019</td><td>Rev: -</td></tr></table>	Designed: PM/GR	File:	Status:	Drawn: LA	Job No: 14.131	E.I.A.R.	Checked: GR	Scale: 1:5000 (@ A3)
Designed: PM/GR	File:	Status:											
Drawn: LA	Job No: 14.131	E.I.A.R.											
Checked: GR	Scale: 1:5000 (@ A3)	Drawing No: Fig 16.11											
Approved: SMG	Date: December 2019	Rev: -											

DO NOT SCALE USE FIGURED DIMENSIONS ONLY



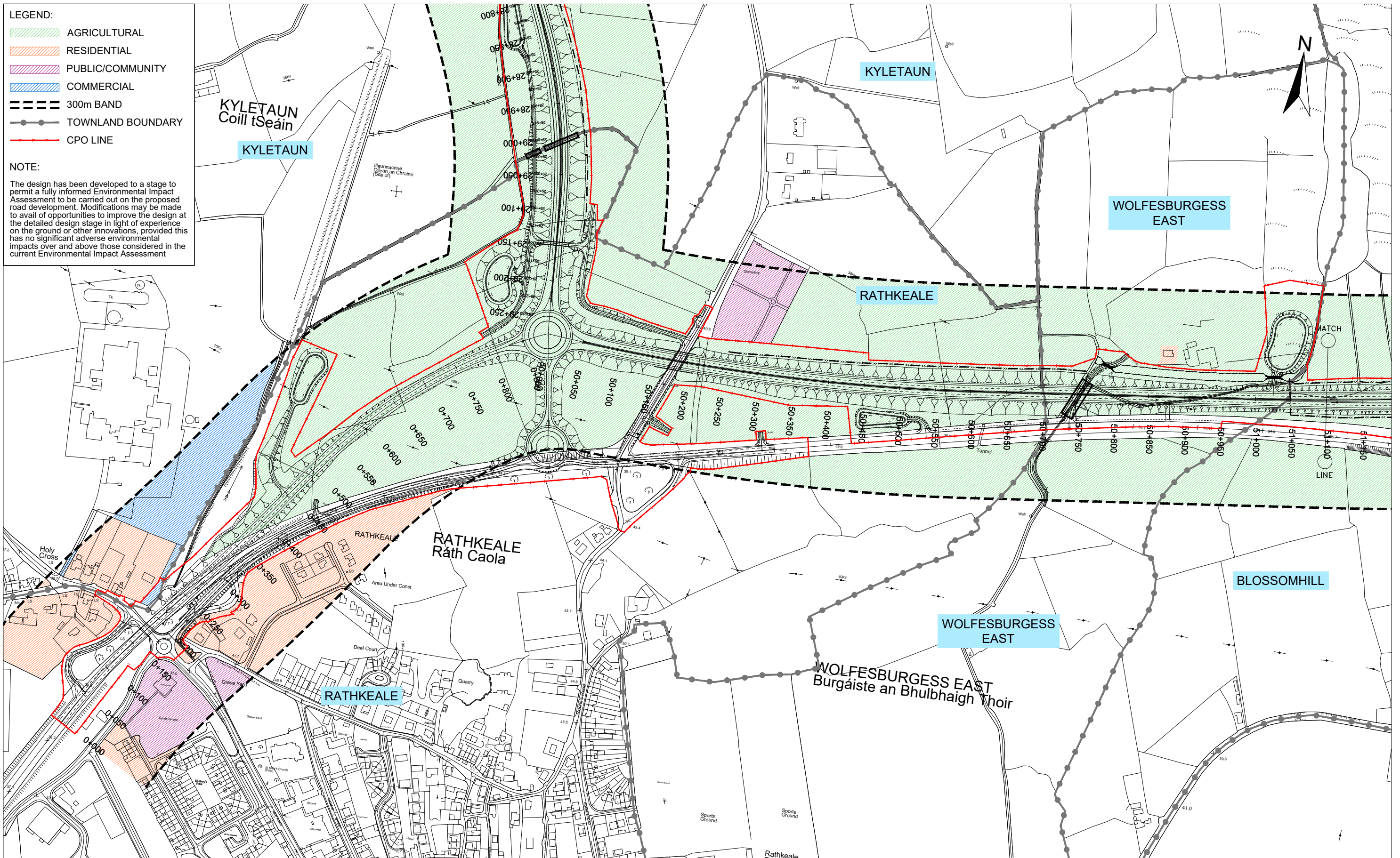




- LEGEND:
- AGRICULTURAL
  - RESIDENTIAL
  - PUBLIC/COMMUNITY
  - COMMERCIAL
  - 300m BAND
  - TOWNLAND BOUNDARY
  - CPO LINE

NOTE:

The design has been developed to a stage to permit a fully informed Environmental Impact Assessment to be carried out on the proposed road development. Modifications may be made to avail of opportunities to improve the design at the detailed design stage in light of experience on the ground or other innovations, provided this has no significant adverse environmental impacts over and above those considered in the current Environmental Impact Assessment



Ordnance Survey Ireland Licence No. 2019/09/CCMA/Limerick City & County Council.  
© Ordnance Survey Ireland and Government of Ireland.



Tionscadal Éireann  
Project Ireland  
2040



An Roinn Iompair  
Turasóireachta agus Spóirt  
Department of Transport,  
Tourism and Sport



Comhairle Cathrach  
& Contae Luimnigh  
Limerick City  
& County Council



Roughan & O'Donovan-AECOM  
Alliance

Arena House, Arena Road,  
Sandyford, Dublin 18.  
Tel : +353 (1) 2940800  
Fax : +353 (1) 2940820  
e-mail : info@rod.ie  
Website : www.rod.ie  
www.aecom.com

Project

Foynes to Limerick Road  
(including Adare Bypass)

Environmental Impact  
Assessment Report

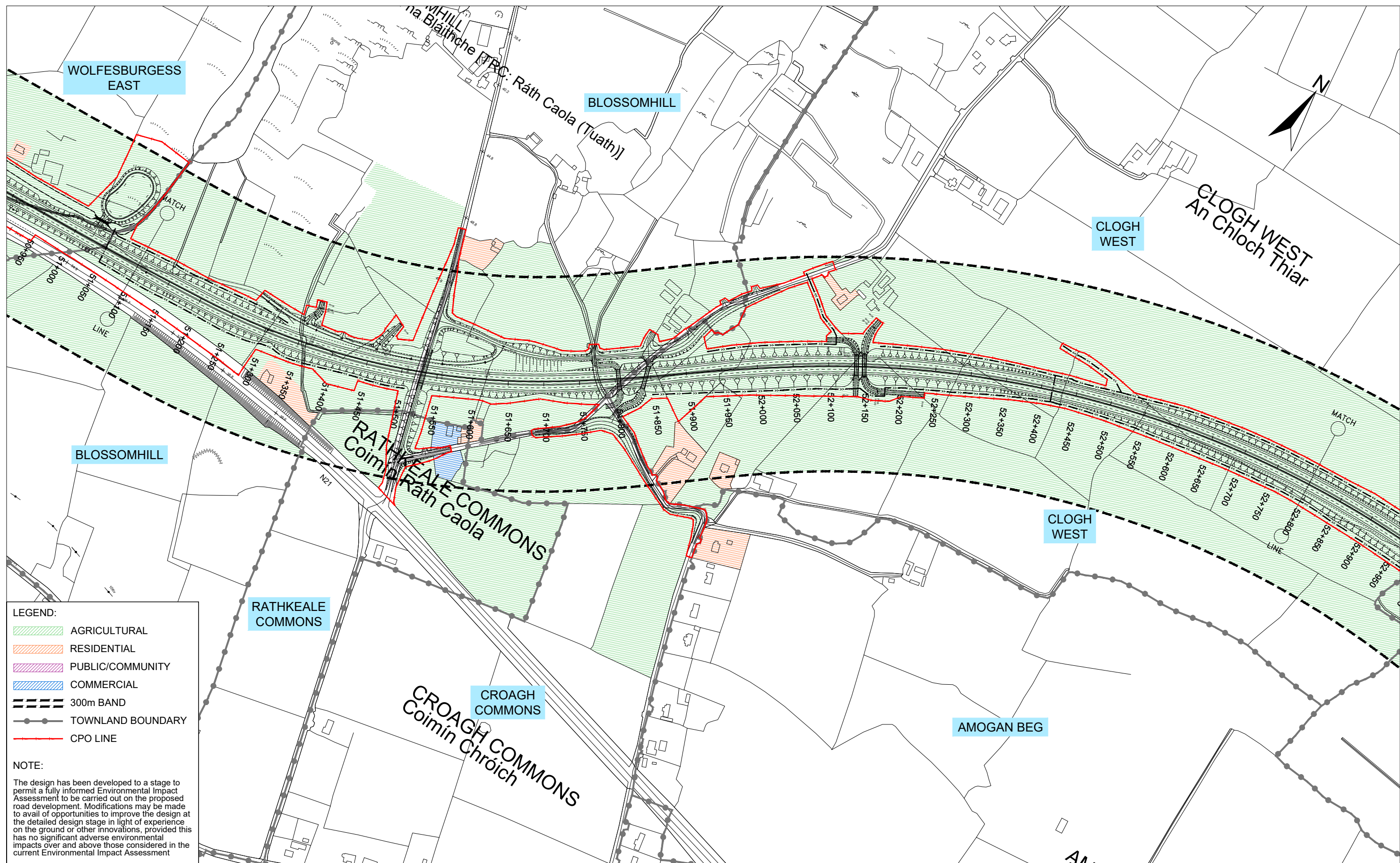
Drawing Title:

LAND USE  
SECTION D  
SHEET 1 OF 11

Designed: PM/GR	File:	Status: E.I.A.R.
Drawn: LA	Job No: 14.131	
Checked: GR	Scale: 1:5000 (@ A3)	Drawing No: Fig 16.13
Approved: SMG	Date: December 2019	Rev: -

DO NOT SCALE USE FIGURED DIMENSIONS ONLY





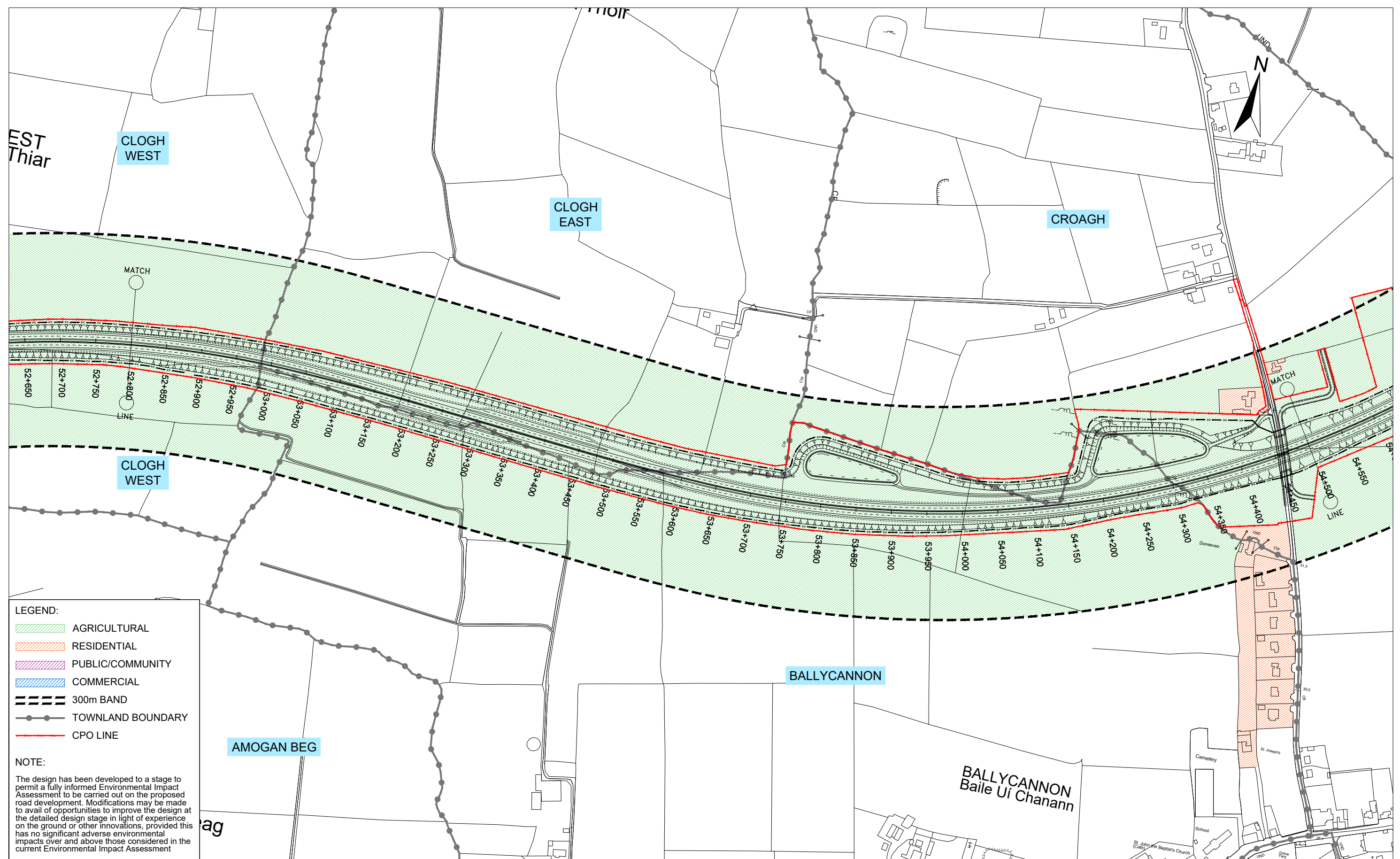
**LEGEND:**

- AGRICULTURAL
- RESIDENTIAL
- PUBLIC/COMMUNITY
- COMMERCIAL
- 300m BAND
- TOWNLAND BOUNDARY
- CPO LINE

**NOTE:**

The design has been developed to a stage to permit a fully informed Environmental Impact Assessment to be carried out on the proposed road development. Modifications may be made to avail of opportunities to improve the design at the detailed design stage in light of experience on the ground or other innovations, provided this has no significant adverse environmental impacts over and above those considered in the current Environmental Impact Assessment





- LEGEND:
- AGRICULTURAL
  - RESIDENTIAL
  - PUBLIC/COMMUNITY
  - COMMERCIAL
  - 300m BAND
  - TOWNLAND BOUNDARY
  - CPO LINE

NOTE:

The design has been developed to a stage to permit a fully informed Environmental Impact Assessment to be carried out on the proposed road development. Modifications may be made to avail of opportunities to improve the design at the detailed design stage in light of experience on the ground or other innovations, provided this has no significant adverse environmental impacts over and above those considered in the current Environmental Impact Assessment



Tionscadal Éireann  
Project Ireland  
2040



An Roinn Iompair  
Turasóireachta agus Spóirt  
Department of Transport,  
Tourism and Sport



Comhairle Cathrach  
& Contae Luimnigh  
Limerick City  
& County Council



Roughan & O'Donovan-AECOM  
Alliance

Arena House, Arena Road,  
Sandyford, Dublin 18.  
Tel : +353 (1) 2940800  
Fax : +353 (1) 2940820  
e-mail : info@rod.ie  
Website : www.rod.ie  
www.aecom.com

Project

Foynes to Limerick Road  
(including Adare Bypass)

Environmental Impact  
Assessment Report

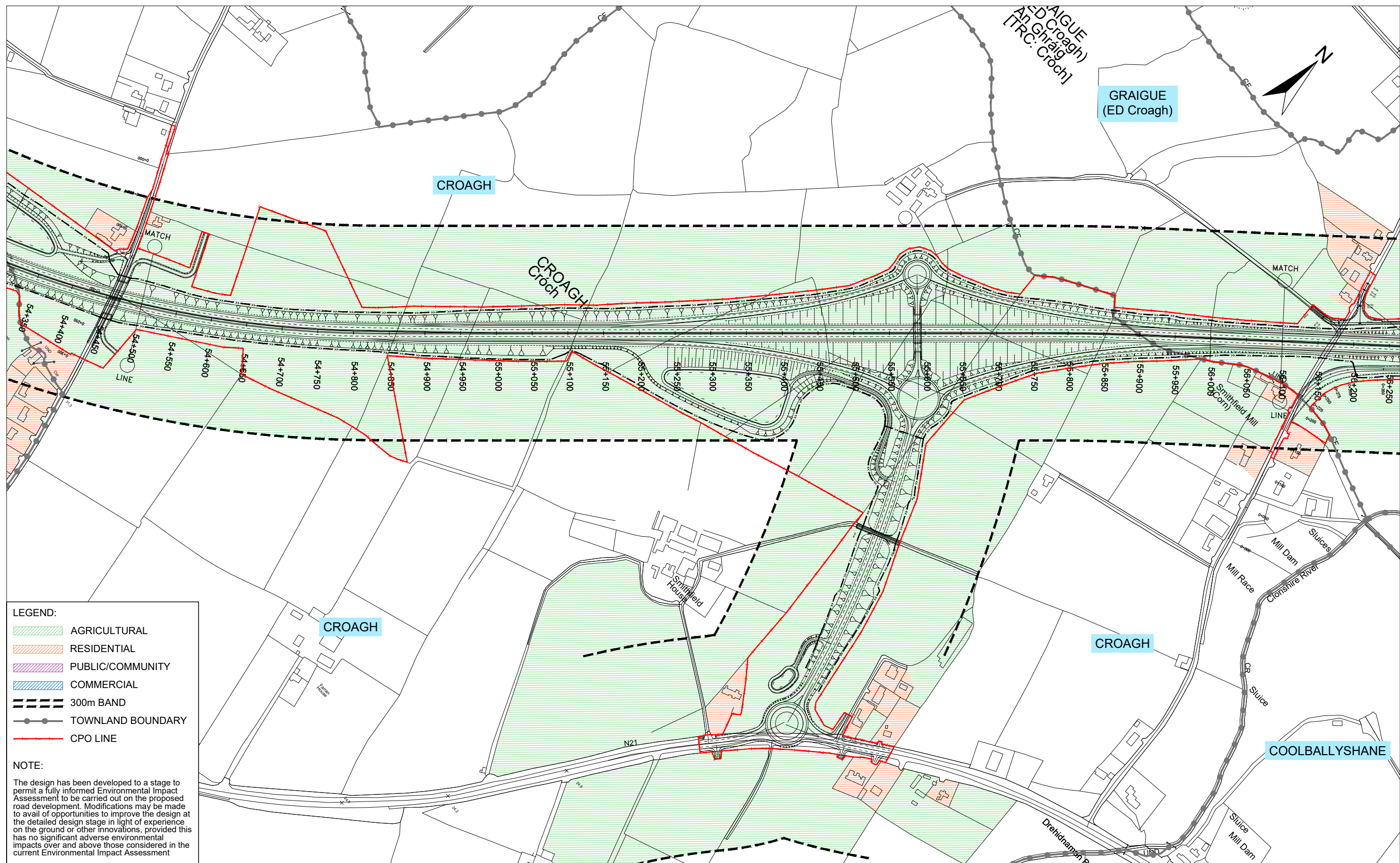
Drawing Title:

LAND USE  
SECTION D  
SHEET 3 OF 11

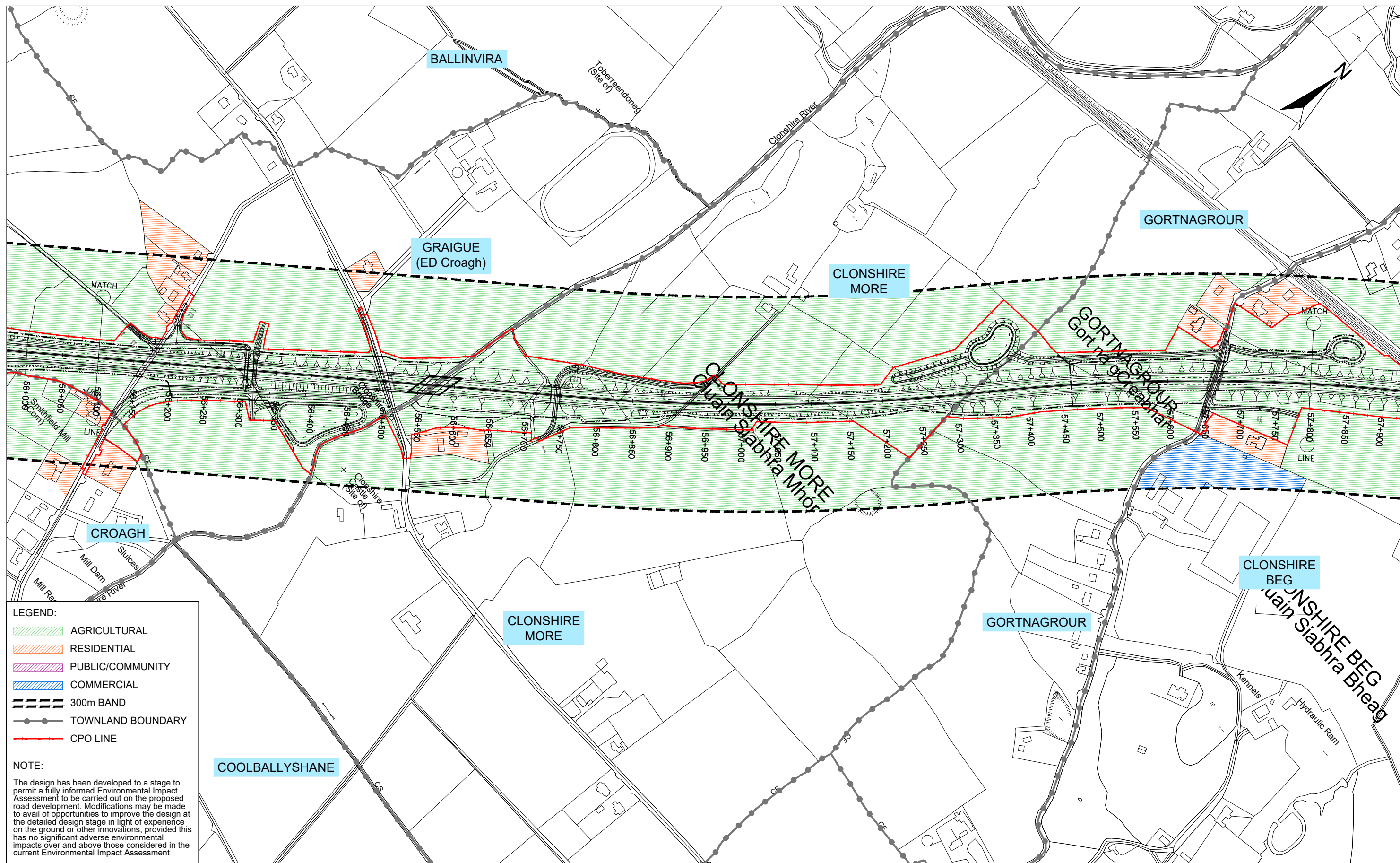
Designed: PM/GR	File:	Status: E.I.A.R.
Drawn: LA	Job No: 14.131	
Checked: GR	Scale: 1:5000 (@ A3)	Drawing No: Fig 16.15
Approved: SMG	Date: December 2019	Rev: -

DO NOT SCALE USE FIGURED DIMENSIONS ONLY

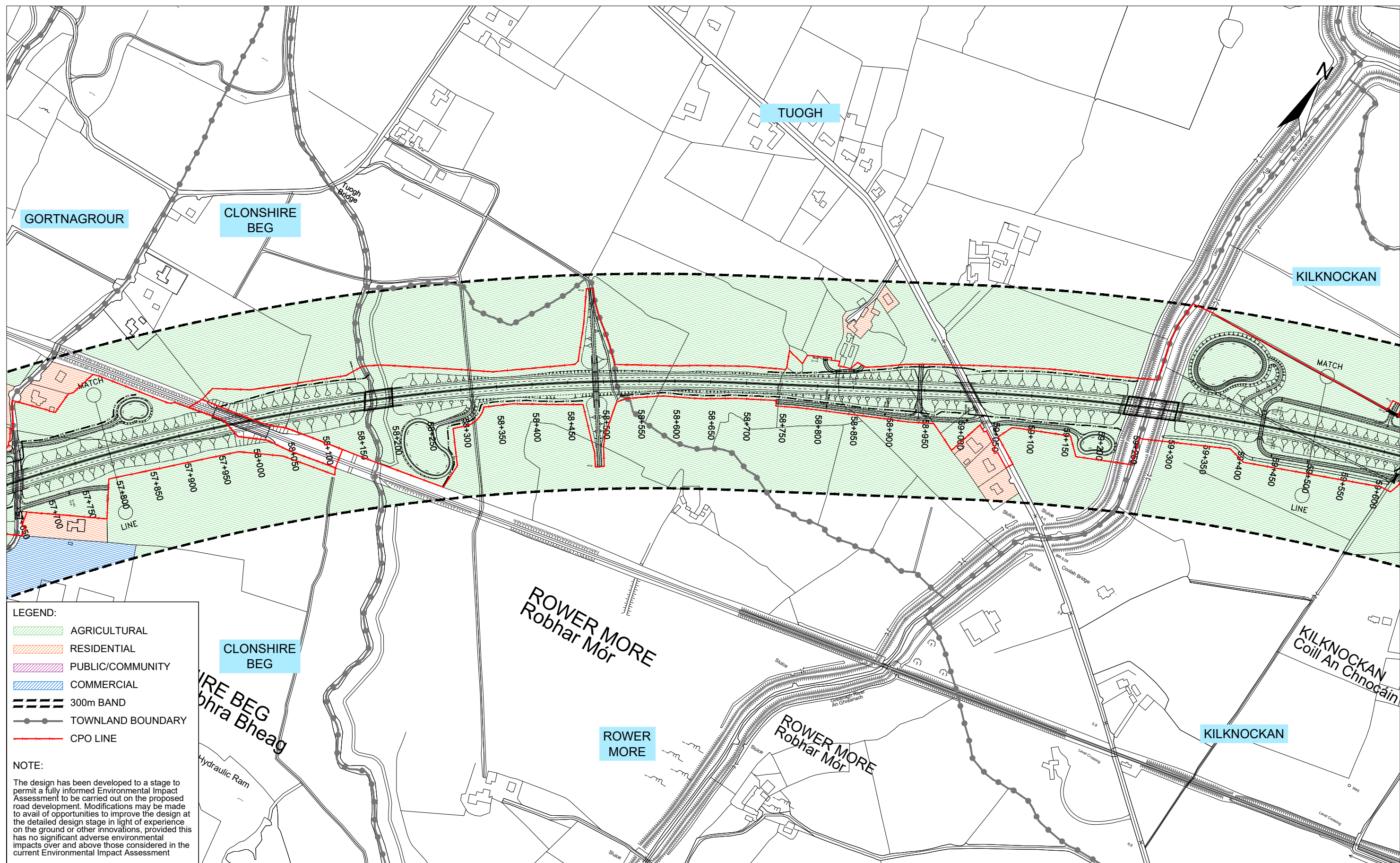




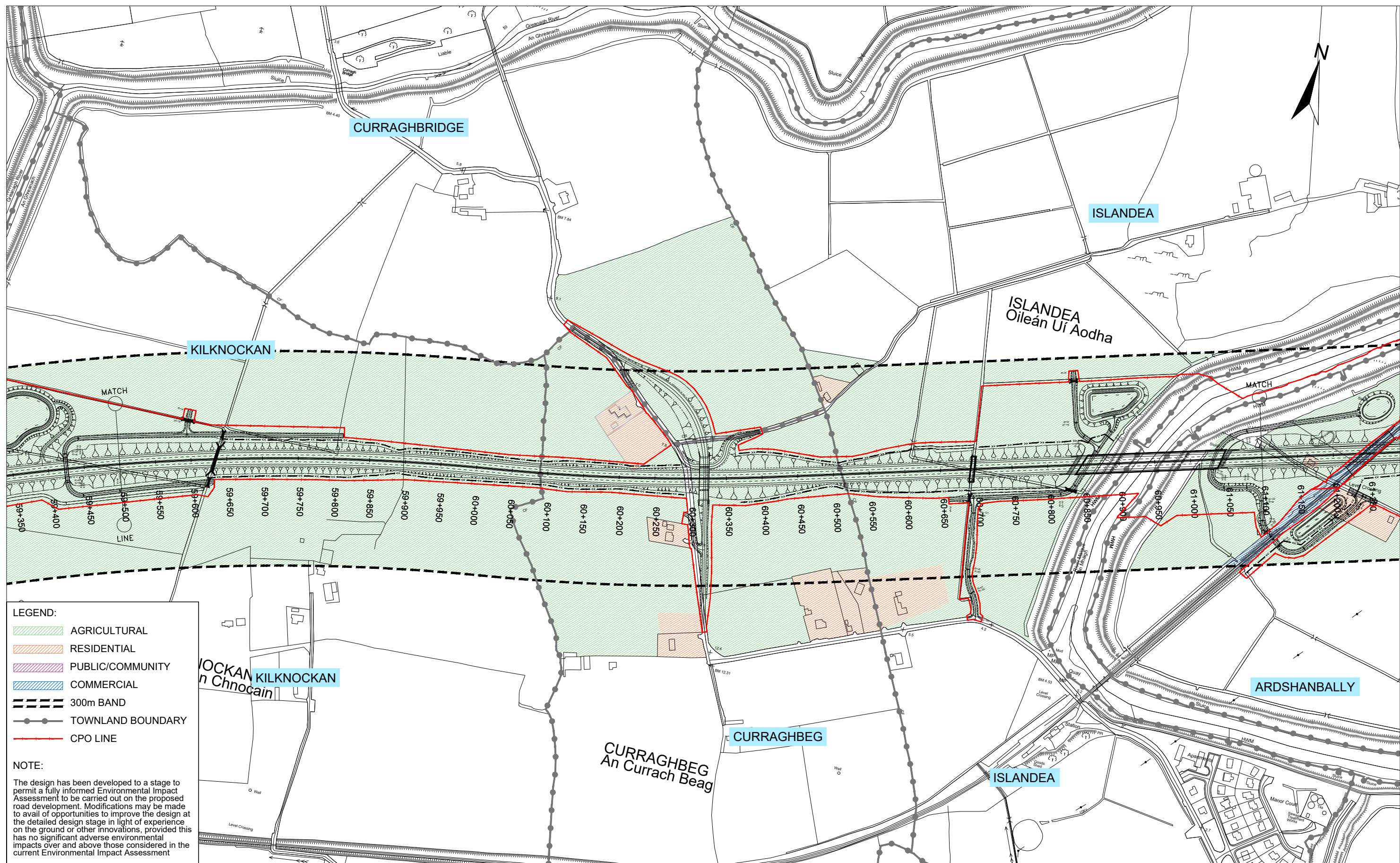






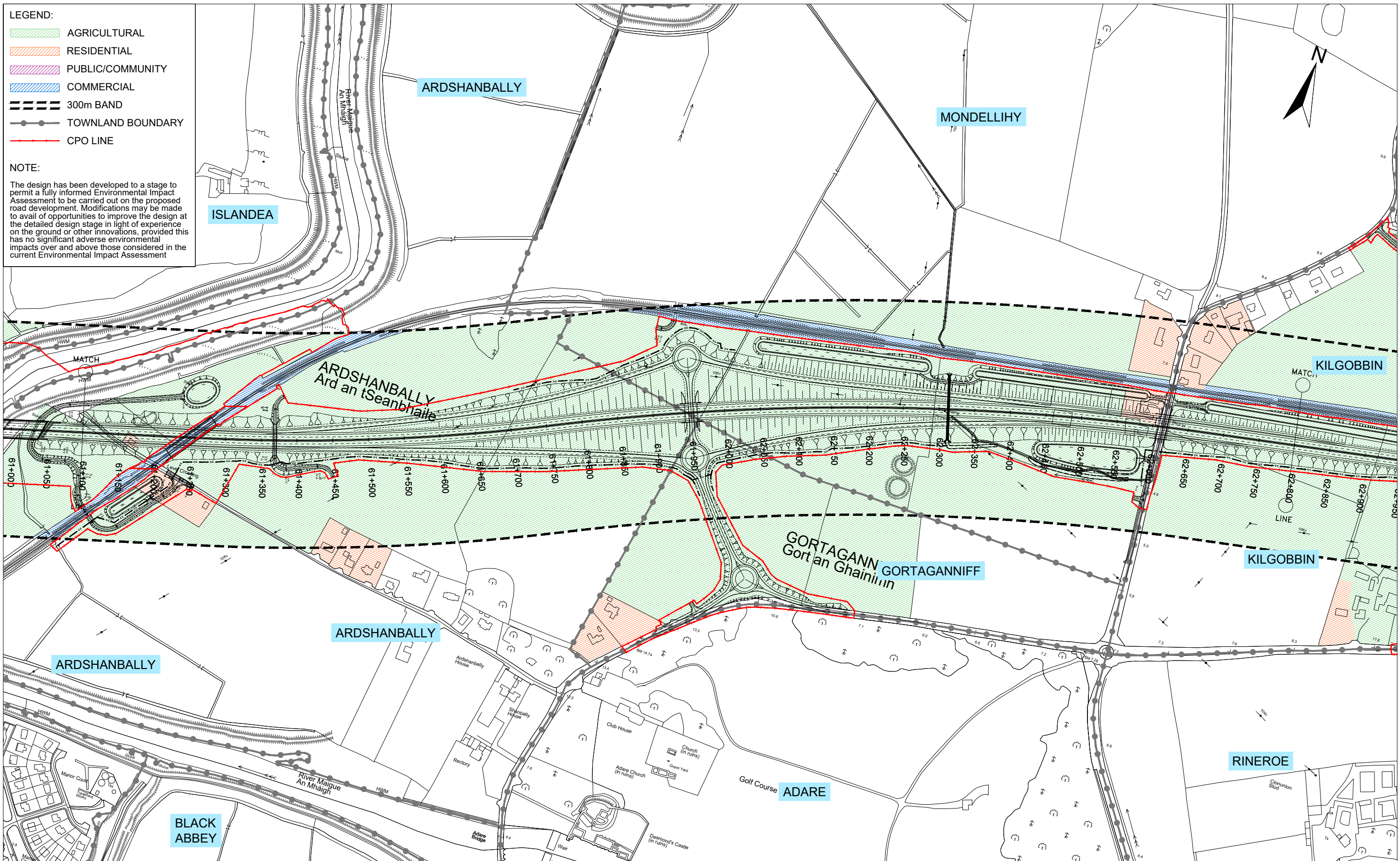






		<p><b>Roughan &amp; O'Donovan-AECOM Alliance</b></p> <p>Arena House, Arena Road, Sandyford, Dublin 18. Tel : +353 (1) 2940800 Fax : +353 (1) 2940820 e-mail : info@rod.ie Website : www.rod.ie www.aecom.com</p>		<p>Project</p> <p><b>Foynes to Limerick Road (including Adare Bypass)</b></p> <p><b>Environmental Impact Assessment Report</b></p>		<p>Drawing Title:</p> <p><b>LAND USE SECTION D SHEET 7 OF 11</b></p>				
Designed: PM/GR	File:	Status: E.I.A.R.	Drawn: LA	Job No: 14.131	Checked: GR	Scale: 1:5000 (@ A3)	Approved: SMG	Date: December 2019	Drawing No: Fig 16.19	Rev: -





Ordnance Survey Ireland Licence No. 2019/09/CCMA/Limerick City & County Council.  
© Ordnance Survey Ireland and Government of Ireland.

<p>Arena House, Arena Road, Sandyford, Dublin 18. Tel : +353 (1) 2940800 Fax : +353 (1) 2940820 e-mail : info@rod.ie Website : www.rod.ie www.aecom.com</p>	<p><b>Foynes to Limerick Road (including Adare Bypass)</b></p> <p><b>Environmental Impact Assessment Report</b></p>	<p>Drawing Title:</p> <p><b>LAND USE SECTION D SHEET 8 OF 11</b></p> <table><tr><td>Designed: PM/GR</td><td>File:</td><td>Status: E.I.A.R.</td></tr><tr><td>Drawn: LA</td><td>Job No: 14.131</td><td></td></tr><tr><td>Checked: GR</td><td>Scale: 1:5000 (@ A3)</td><td>Drawing No: Fig 16.20</td></tr><tr><td>Approved: SMG</td><td>Date: December 2019</td><td>Rev: -</td></tr></table>	Designed: PM/GR	File:	Status: E.I.A.R.	Drawn: LA	Job No: 14.131		Checked: GR	Scale: 1:5000 (@ A3)	Drawing No: Fig 16.20	Approved: SMG	Date: December 2019	Rev: -
Designed: PM/GR	File:	Status: E.I.A.R.												
Drawn: LA	Job No: 14.131													
Checked: GR	Scale: 1:5000 (@ A3)	Drawing No: Fig 16.20												
Approved: SMG	Date: December 2019	Rev: -												

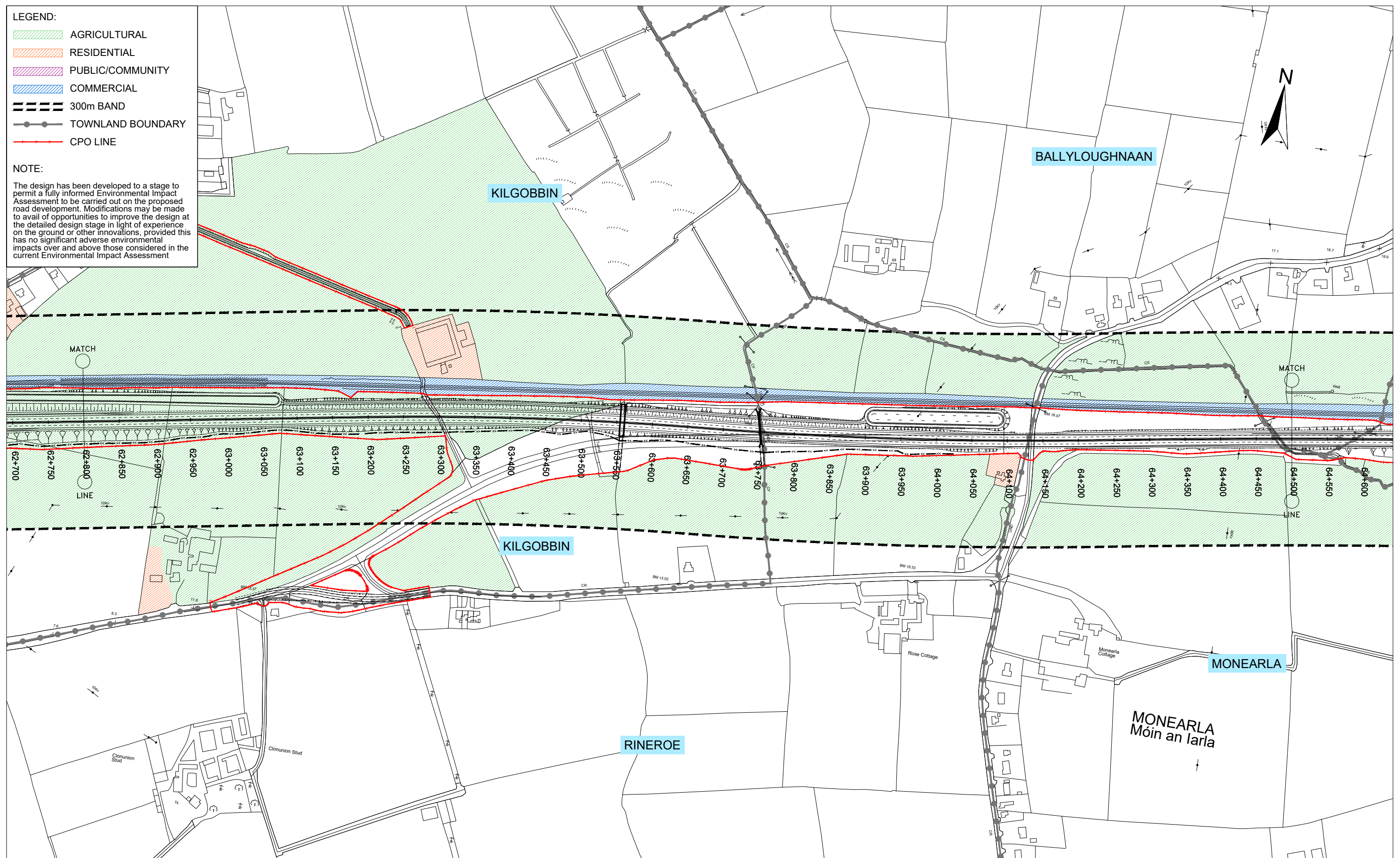
DO NOT SCALE USE FIGURED DIMENSIONS ONLY



- LEGEND:
- AGRICULTURAL
  - RESIDENTIAL
  - PUBLIC/COMMUNITY
  - COMMERCIAL
  - 300m BAND
  - TOWNLAND BOUNDARY
  - CPO LINE

NOTE:

The design has been developed to a stage to permit a fully informed Environmental Impact Assessment to be carried out on the proposed road development. Modifications may be made to avail of opportunities to improve the design at the detailed design stage in light of experience on the ground or other innovations, provided this has no significant adverse environmental impacts over and above those considered in the current Environmental Impact Assessment



Ordnance Survey Ireland Licence No. 2019/09/CCMA/Limerick City & County Council.  
© Ordnance Survey Ireland and Government of Ireland.



Tionscadal Éireann  
Project Ireland  
2040



An Roinn Iompair  
Turasóireachta agus Spóirt  
Department of Transport,  
Tourism and Sport



TIIV  
Bonneagar Iompair Éireann  
Transport Infrastructure Ireland



Comhairle Cathrach  
& Contae Luimnigh  
Limerick City  
& County Council



Roughan & O'Donovan-AECOM  
Alliance

Arena House, Arena Road,  
Sandyford, Dublin 18.  
Tel : +353 (1) 2940800  
Fax : +353 (1) 2940820  
e-mail : info@rod.ie  
Website : www.rod.ie  
www.aecom.com

Project

Foynes to Limerick Road  
(including Adare Bypass)

Environmental Impact  
Assessment Report

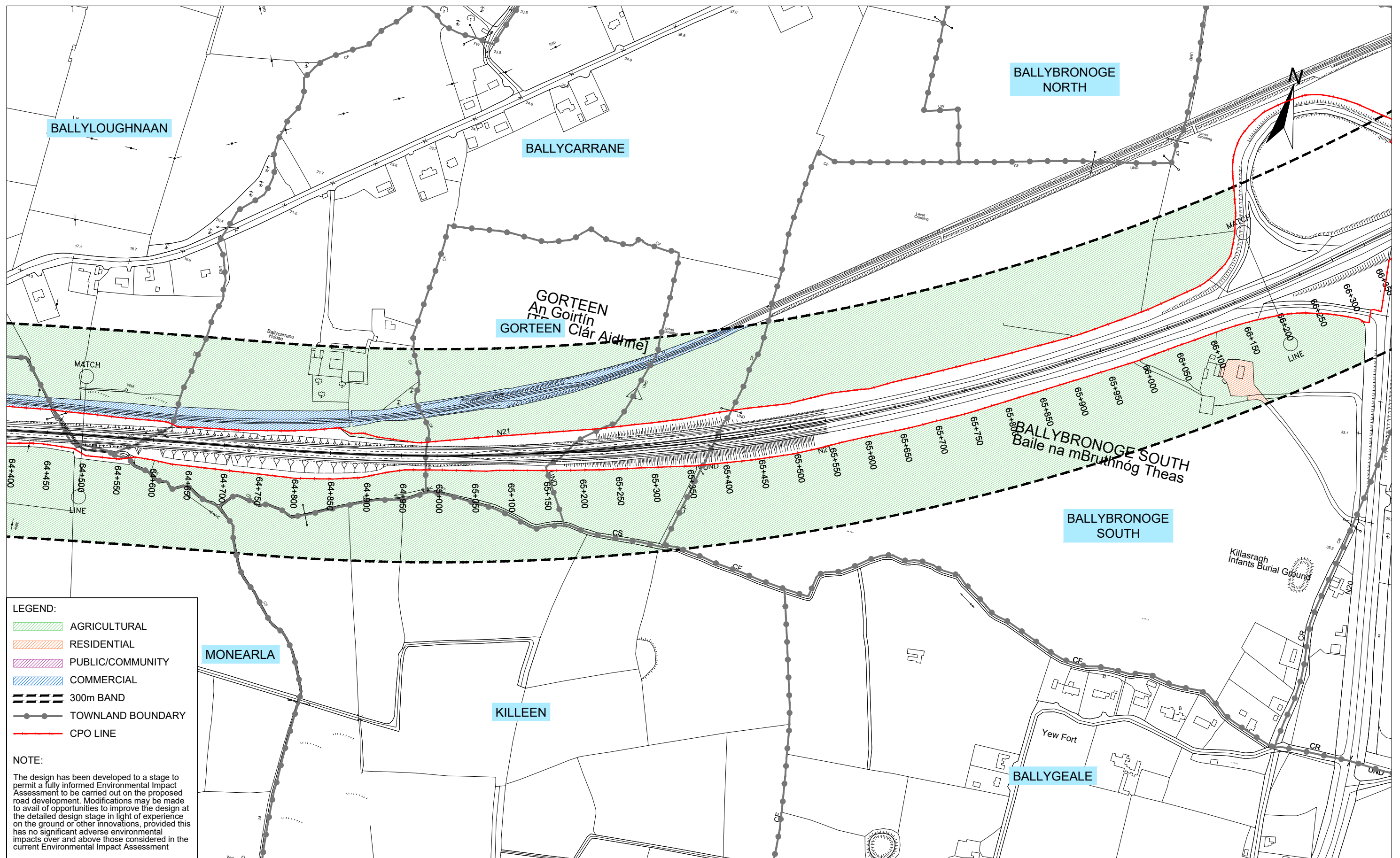
Drawing Title:





LAND USE  
SECTION D  
SHEET 9 OF 11


Designed: PM/GR	File:	Status: E.I.A.R.
Drawn: LA	Job No: 14.131	
Checked: GR	Scale: 1:5000 (@ A3)	Drawing No: Fig 16.21
Approved: SMG	Date: December 2019	Rev: -

DO NOT SCALE USE FIGURED DIMENSIONS ONLY









Arena House, Arena Road,  
Sandyford, Dublin 18.  
Tel : +353 (1) 2940800  
Fax : +353 (1) 2940820  
e-mail : info@rod.ie  
Website : www.rod.ie  
www.aecom.com

Project

**Foynes to Limerick Road  
(including Adare Bypass)**

**Environmental Impact  
Assessment Report**

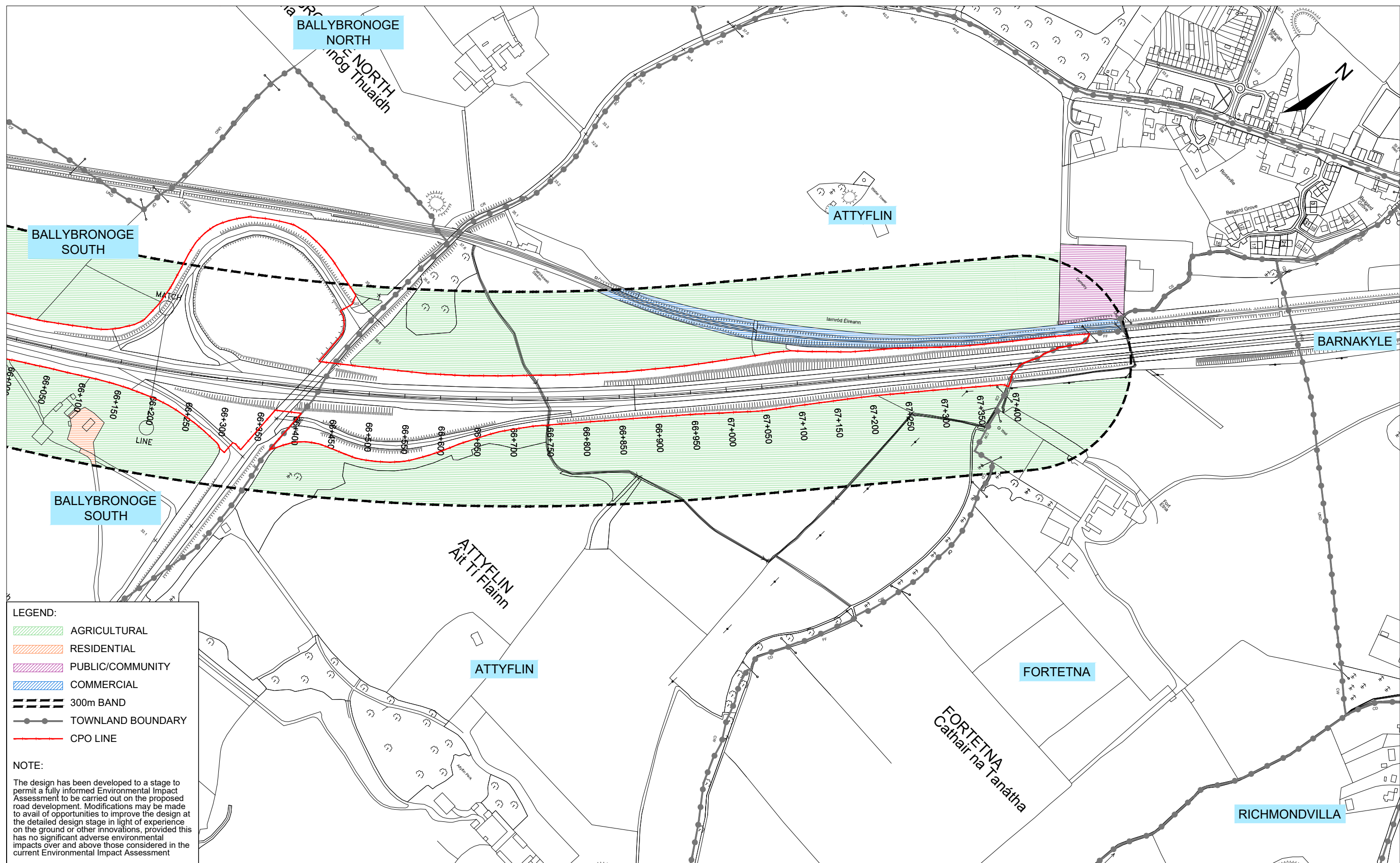
Drawing Title:

**LAND USE  
SECTION D  
SHEET 10 OF 11**

Designed: PM/GR	File:	Status: E.I.A.R.
Drawn: LA	Job No: 14.131	
Checked: GR	Scale: 1:5000 (@ A3)	Drawing No: Fig 16.22
Approved: SMG	Date: December 2019	Rev: -

DO NOT SCALE USE FIGURED DIMENSIONS ONLY





Ordnance Survey Ireland Licence No. 2019/09/CCMA/Limerick City & County Council.  
© Ordnance Survey Ireland and Government of Ireland.





Arena House, Arena Road,  
Sandyford, Dublin 18.  
Tel : +353 (1) 2940800  
Fax : +353 (1) 2940820  
e-mail : info@rod.ie  
Website : www.rod.ie  
www.aecom.com

Project

**Foynes to Limerick Road  
(including Adare Bypass)**

**Environmental Impact  
Assessment Report**

Drawing Title:

**LAND USE  
SECTION D  
SHEET 11 OF 11**

Designed: PM/GR	File:	Status: E.I.A.R.
Drawn: LA	Job No: 14.131	
Checked: GR	Scale: 1:5000 (@ A3)	Drawing No: Fig 16.23
Approved: SMG	Date: December 2019	Rev: -

DO NOT SCALE USE FIGURED DIMENSIONS ONLY